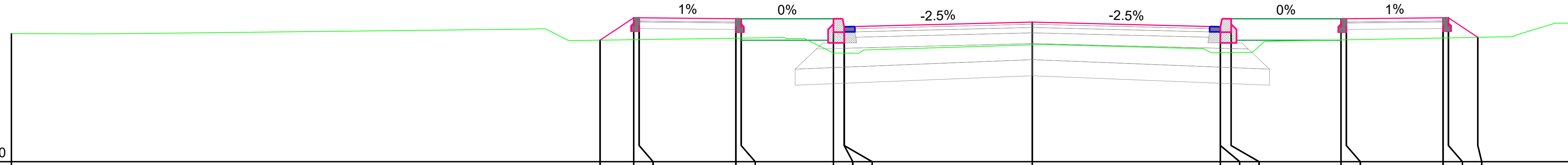

COTA REF. 87.0

COTE PROIECT		89.26	89.68	89.68	89.66	89.66	89.66	89.66	89.51	89.60	89.51	89.66	89.66	89.66	89.66	89.68	89.68	89.32
COTE TEREN	89.39	89.26	89.27	89.27	89.30	89.30	89.02	89.02	89.02	89.18	89.03	89.03	89.03	89.27	89.27	89.31	89.31	89.32
DISTANTE	-19.00	-8.04	-7.42	-7.32	-5.52	-5.42	-3.70	-3.50	-3.50	0.00	3.50	3.50	3.70	5.75	5.85	7.65	7.75	8.29

Km 180

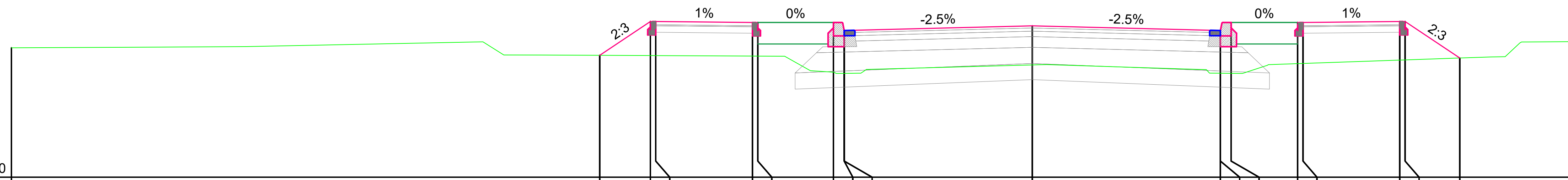

COTA REF. 87.0

COTE PROIECT		89.27	89.89	89.89	89.88	89.88	89.88	89.88	89.73	89.81	89.73	89.88	89.88	89.88	89.88	89.89	89.89	89.22
COTE TEREN	89.41	89.27	89.26	89.26	89.25	89.25	88.95	88.93	88.93	89.09	88.93	88.93	88.93	89.11	89.11	89.18	89.18	89.22
DISTANTE	-19.00	-8.05	-7.11	-7.01	-5.21	-5.11	-3.70	-3.50	-3.50	0.00	3.50	3.50	3.70	4.94	5.04	6.84	6.94	7.96

Km 160

INVESTITOR

COMPANIA NATIONALA DE ADMINISTRARE A INFRASTRUCTURII RUTIERE S.A.

PROIECTANT GENERAL

THE WAY TO DARE BEYOND THE LIMITS CONSULT

D P CONSULT S.A.

AMPLASAMENT

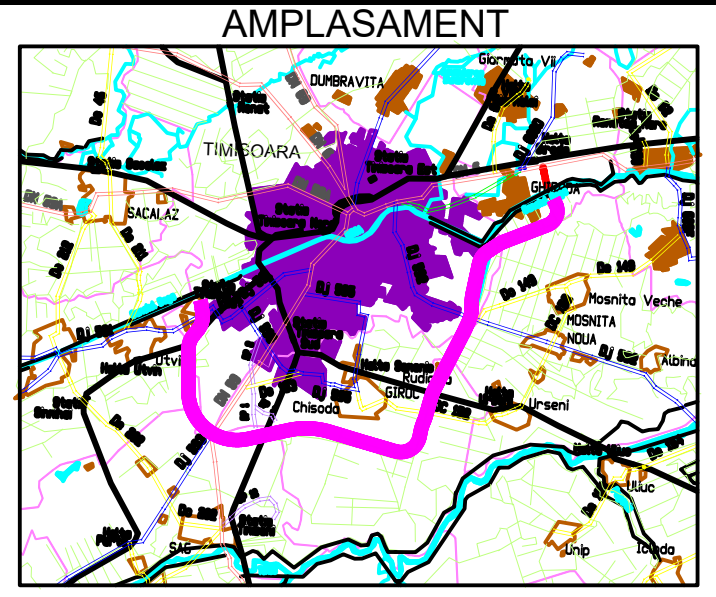

DENUMIRE PROIECT

PROIECTARE SI EXECUTIE "VARIANTA DE OCOLIRE TIMISOARA SUD" ELABORARE PROIECT TEHNIC REST DE EXECUTAT

NUMAR CONTRACT: 550/36/09.02.2023

NUMAR PROIECT : 556

FAZA PROIECT

PROIECT TEHNIC REST DE EXECUTAT

Data : 03.2023

VERIFICATOR TEHNIC

Manager de Proiect
ing. Silivan Moldovan

Sef Echipa Proiectare
ing. Raul Cocis

Inginer Proiectant Poduri
ing. Attila Takacs

Inginer Proiectant Drumuri
ing. Valentin Oaida

REVIZII		
NR. REV.	DATA	SEMN.

DENUMIRE PLANSA

PROFILURI TRANSVERSALE DRUM LOCAL Km 19+280

Scara : 1:100

NUMAR PLANSA

556-VOTM-DL-PC-03